

FINAL LIST OF CULTURAL AND HISTORICAL MONUMENTS

TO BE PROMOTED BY
THE TECHCOOLTOUR PROJECT

Milena Joksimović Pajević

Urban Development Center

Serbia

Darko Komšo

Archaeological Museum of Istria


Croatia



Description of the Routes

A) Roman Itinerary

- The “**Roman Itinerary**” - **Iter Romanum** - extends at the remains of the old Roman road, as designed at the Peutingers’ map Tabula Peutingeriana from the 4th cent., with some minor divergences.
- It passes through **4 European countries: Italy, Slovenia, Croatia and Serbia.**
- Over centuries, from ancient to modern times, this road has been connecting people living in different parts of Europe. Along this route, an unique mixture of cultural influences, forming common European heritage, can be identified.
- Roman Itinerary encompasses another ancient Roman route, Via Annia, from the 2nd cent. BC, stretching through Northern Italy.





Description of the Routes

B) Byzantine itinerary

- **“Byzantine itinerary” – Iter Byzantinum** – is a route connecting Byzantine sites in 4 countries: Italy, Serbia, Croatia and Slovenia.
- The territories of these countries were of the highest importance for the Byzantium especially during the reign of the Justinian I (6th cent.), called also “ the last Roman emperor” because he regained waste territories of the former Western Roman Empire, occupied by barbarian Germanic tribes.
- The route connects sites that were under Byzantine influence over centuries, linking the native place of Justinian in Serbia, and the sites at the coasts of Italy, Croatia and Slovenia, that played important role in his **military campaign** for regaining the West.



Sites/Monuments Selection

- The final list of sites and monuments has been established:
- Methodology - Kick-Off Meeting, Venice, May 2012
- Skype Conference, June 2012
- Expert Team Guidelines
- Project Meeting – Rijeka, August 2012



Serbia

- **Signpost:**


- 1. Felix Romuliana

- **Geolocations:**

- 1. Naissus
- 2. Viminacium
- 3. Remesiana
- 4. Sirmium
- 5. Iustiniana Prima
- 6. Singidunum
- 7. Taurunum
- 8. Pons Traiani et Pontes
- 9. Castrum Diana



Felix Romuliana



Italy


- **Signposts:**
- 1. Aquileia; 2. Quarto D'Altino; 3. Torcello Island (Forte Marghera); 4. Noventa Di Piave; 5. Concordia Saggittaria




Italy

- **Geolocations:**

- 1. Adria
- 2. Fratta Polesine
- 3. Late antiquity necropolis and religious buildings at the “Centro Turistico Culturale San Basilio” – Ariano nel Polesine
- 4. Rovigo
- 5. Chioggia
- 6. Este
- 7. Padova
- 8. Montegrotto
- 9. Altinum
- 10. Noventa di Piave
- 11. Concordia Saggittaria
- 12. Portogruaro
- 13. Treviso
- 14. Aquileia
- 15. Torcello
- 16. Caorle
- 17. Grado



Basilica St. Maria Assunta



Croatia


Tarsatica

- **Signposts:**
- 1. Pola
- 2. Tarsatica
- 3. Nesactium

- **Geolocations:**
- 1. Brioni
- 2. Poreč
- 3. Dragonera
- 4. Vižula
- 5. Fažana
- 6. Loron
- 7. Rovinj
- 8. Veštar
- 9. Claustra
- 10. Fulfinum



Pietas Iulia Pola




Slovenia

- **Signposts:**
- 1. Arch. park Emonan house
- 2. Arch. park Early Christian Centre
- 3. Roman Wall at Mirje
- 4. Koper



Arch. Park Emonan house

Koper/Capodistria



Tarsatica



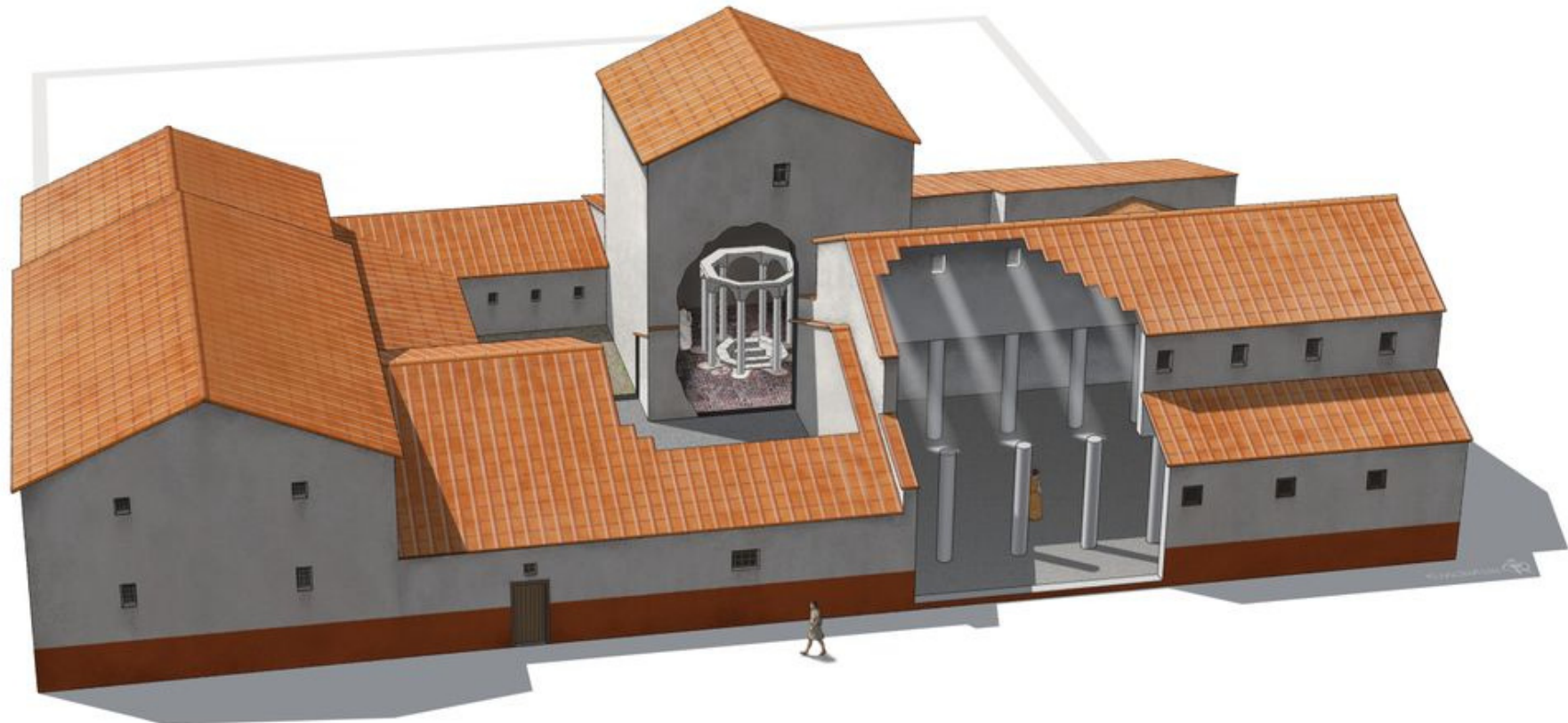
Nesactium




Arch. Park Emonan house




Emona - Early Christian Centre




Emona – Roman wall at Mirje




Felix Romuliana




Aquileia



Noventa di Piave



Altino



Valorisation

- Promotion of tourism
- Promotion of common European cultural identity
- Promotion of cultural and historical heritage
- Promotion of less known sites
- Increasing the quality of tourism offer
- What we have done, and what else can we do?
 - Connecting with other ongoing and new/developing projects
 - Integration of existing projects and new technologies for promotion of cultural and historical heritage
 - Importance of free WiFi zones, integrated with cultural and historical sites/areas